

Lower Thames Crossing Junction Layout Plans

Infrastructure Planning (Applications:
Prescribed Forms and Procedure)
Regulations 2009

Volume 8

DATE: May 2023

Planning Inspectorate Scheme Ref: TR010032
Application Document Ref: TR010032/APP/8.7

VERSION: 1.0

(THIS PAGE IS INTENTIONALLY LEFT BLANK)

Lower Thames Crossing Junction Layout Plans

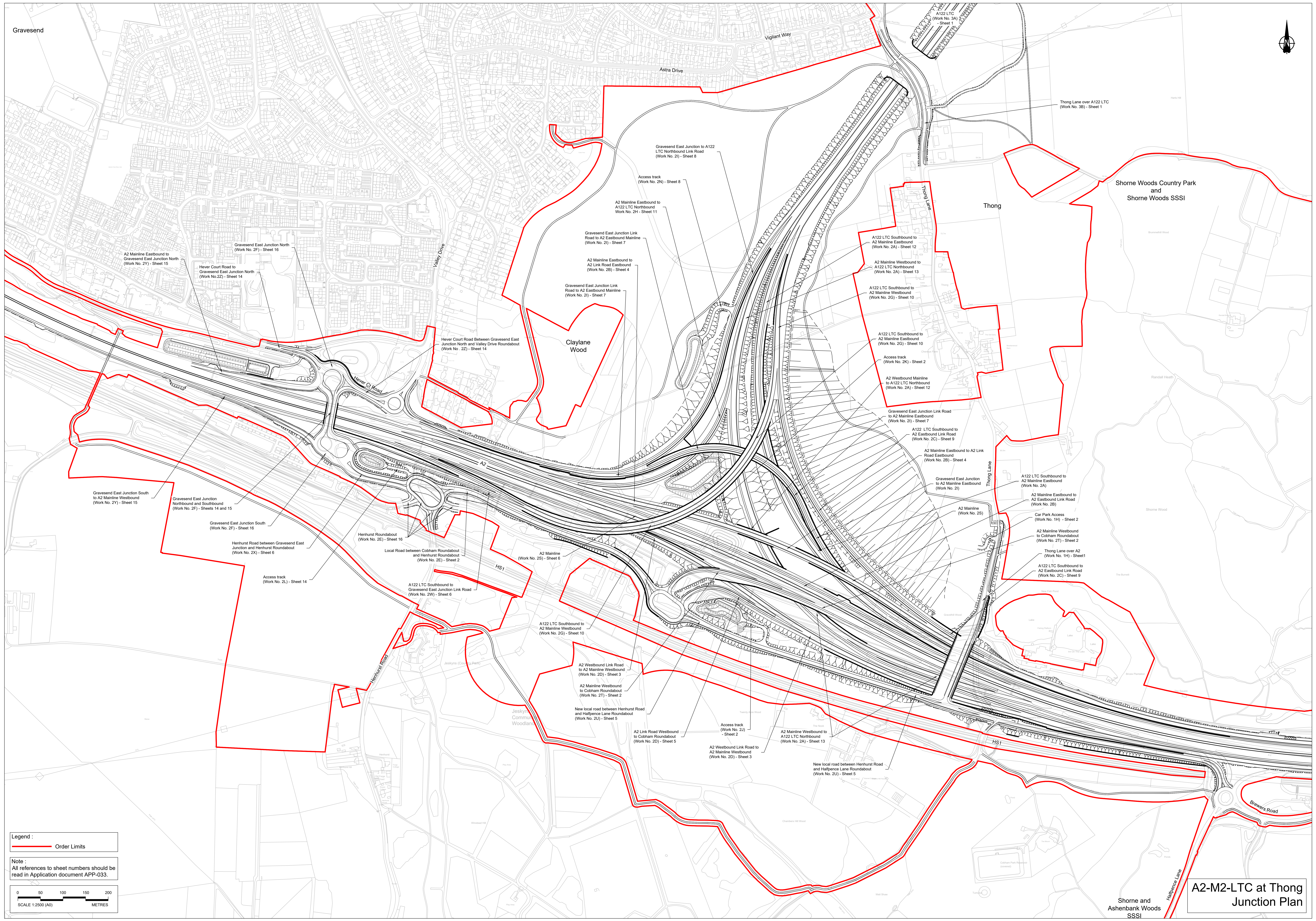
List of contents

	Page number
1 Introduction	1

1 Introduction

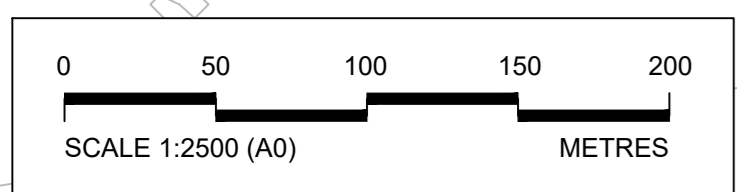
- 1.1.1 This document has been prepared in response to procedural decision PD-013-19, Request for Junction Layout Plans, in the Rule 6 Letter [[PD-013](#)].
- 1.1.2 The junction layout plans show the following areas of the project:
- a. A2-M2/LTC at Thong;
 - b. A13-A1089/LTC at Baker Street;
 - c. M25/LTC at North Ockendon – two sheets.
- 1.1.3 The M25/LTC at North Ockendon junction has been split into two sheets to allow the design to be visible and at a suitable scale, due to the overall length of this junction. The split in the sheets has been made along the M25 corridor for ease of viewing and the reader can use the cutlines between sheets for guidance.
- 1.1.4 These plans are designed to be viewed on a screen and therefore not formatted to print to a given paper size. This document shows the same information and design as shown within the Engineering Drawings and Sections at DCO Application submission [[APP-030](#)] to [[APP-037](#)].

Gravesend



Legend :
Order Limits

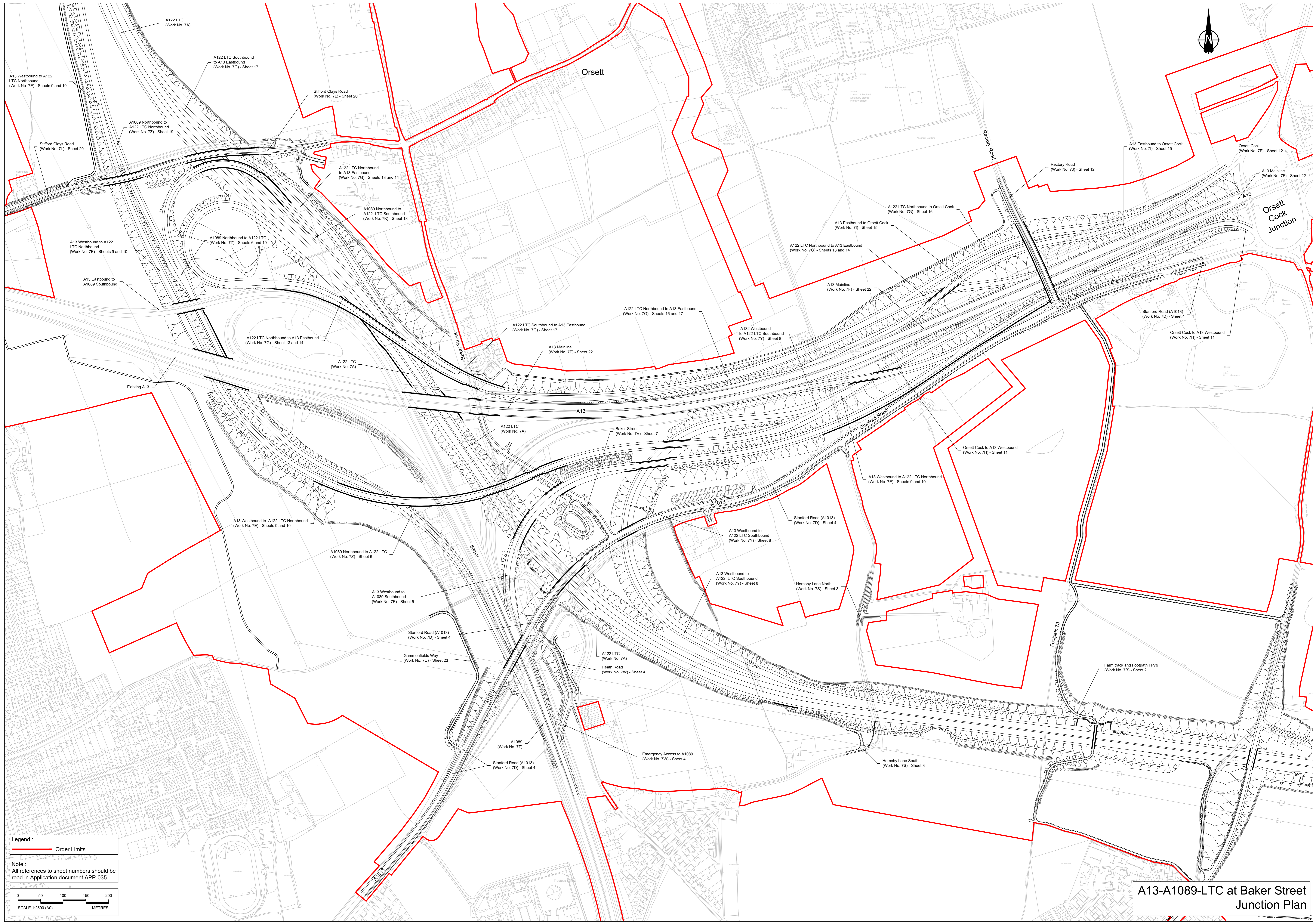

Note :
All references to sheet numbers should be read in Application document APP-033.



Shorne and Ashenbank Woods SSSI

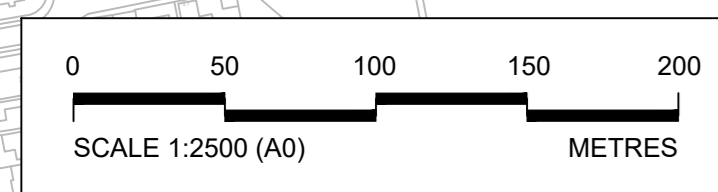
A2-M2-LTC at Thong Junction Plan

- Gravesend East Junction North (Work No. 2F) - Sheet 16
- A2 Mainline Eastbound to Gravesend East Junction North (Work No. 2Y) - Sheet 15
- Hever Court Road to Gravesend East Junction North (Work No. 2Z) - Sheet 14
- Gravesend East Junction South (Work No. 2F) - Sheet 16
- Gravesend East Junction Northbound and Southbound (Work No. 2F) - Sheets 14 and 15
- Gravesend East Junction South (Work No. 2F) - Sheet 16
- Henhurst Road between Gravesend East Junction and Henhurst Roundabout (Work No. 2X) - Sheet 5
- Access track (Work No. 2J) - Sheet 14
- Henhurst Roundabout (Work No. 2E) - Sheet 16
- Local Road between Cobham Roundabout and Henhurst Roundabout (Work No. 2E) - Sheet 2
- A2 Mainline (Work No. 2S) - Sheet 6
- A122 LTC Southbound to Gravesend East Junction Link Road (Work No. 2W) - Sheet 6
- A122 LTC Southbound to A2 Mainline Westbound (Work No. 2G) - Sheet 10
- A2 Westbound Link Road to A2 Mainline Westbound (Work No. 2D) - Sheet 3
- A2 Mainline Westbound to Cobham Roundabout (Work No. 2T) - Sheet 2
- New local road between Henhurst Road and Halfpence Lane Roundabout (Work No. 2U) - Sheet 5
- A2 Link Road Westbound to Cobham Roundabout (Work No. 2D) - Sheet 5
- Access track (Work No. 2J) - Sheet 2
- A2 Westbound Link Road to A2 Mainline Westbound (Work No. 2D) - Sheet 3
- New local road between Henhurst Road and Halfpence Lane Roundabout (Work No. 2U) - Sheet 5
- A122 LTC Northbound Link Road (Work No. 2I) - Sheet 8
- Access track (Work No. 2N) - Sheet 8
- A2 Mainline Eastbound to A122 LTC Northbound (Work No. 2H) - Sheet 11
- Gravesend East Junction Link Road to A2 Eastbound Mainline (Work No. 2I) - Sheet 7
- A2 Mainline Eastbound to A2 Link Road Eastbound (Work No. 2A) - Sheet 4
- Gravesend East Junction Link Road to A2 Eastbound Mainline (Work No. 2I) - Sheet 7
- A122 LTC Southbound to A2 Eastbound Link Road (Work No. 2C) - Sheet 9
- A2 Mainline Eastbound to A2 Link Road Eastbound (Work No. 2B) - Sheet 4
- Gravesend East Junction to A122 LTC Northbound Link Road (Work No. 2I) - Sheet 7
- A122 LTC Southbound to A2 Mainline Eastbound (Work No. 2A) - Sheet 12
- A2 Mainline Westbound to A122 LTC Northbound (Work No. 2A) - Sheet 13
- A122 LTC Southbound to A2 Mainline Westbound (Work No. 2G) - Sheet 10
- Access track (Work No. 2K) - Sheet 2
- A2 Westbound Mainline to A122 LTC Northbound (Work No. 2A) - Sheet 12
- A122 LTC Southbound to A2 Mainline Eastbound (Work No. 2A) - Sheet 12
- A122 LTC Southbound to A2 Mainline Eastbound (Work No. 2A) - Sheet 12
- Gravesend East Junction to A122 LTC Northbound Link Road (Work No. 2I) - Sheet 7
- A122 LTC Southbound to A2 Eastbound Link Road (Work No. 2C) - Sheet 9
- A2 Mainline Eastbound to A2 Link Road Eastbound (Work No. 2B) - Sheet 4
- Gravesend East Junction to A122 LTC Northbound Link Road (Work No. 2I) - Sheet 7
- A2 Mainline (Work No. 2S) - Sheet 6
- A122 LTC Southbound to A2 Mainline Eastbound (Work No. 2A) - Sheet 12
- A2 Mainline Eastbound to A2 Eastbound Link Road (Work No. 2B) - Sheet 4
- Car Park Access (Work No. 1H) - Sheet 2
- A2 Mainline Westbound to Cobham Roundabout (Work No. 2T) - Sheet 2
- Thong Lane over A2 (Work No. 1H) - Sheet 1
- A122 LTC Southbound to A2 Eastbound Link Road (Work No. 2C) - Sheet 9



Legend :
— Order Limits

Note :
 All references to sheet numbers should be read in Application document APP-035.



A13-A1089-LTC at Baker Street Junction Plan

Refer to Sheet 2

Refer to Sheet 2

Thames Chase Forest



A122 LTC Northbound to M25 Link Road (Work No. 9D) - Sheets 7 and 8

A122 LTC Northbound to M25 Northbound (Work No. 9A) - Sheets 9 and 10

A122 LTC Northbound to M25 Junction 29 (Work No. 9C) - Sheet 6

A122 LTC Northbound to M25 Junction 29 (Work No. 9C) - Sheet 6

A122 LTC Northbound to M25 Junction 29 (Work No. 9C) - Sheet 6

A122 LTC Northbound to M25 Northbound (Work No. 9A) - Sheets 9 and 10

Thames Chase Footbridge (Work No. 9O) - Sheet 5

Existing M25 (Work No. 9E)

A122 LTC Northbound to M25 Link Road (Work No. 9D) - Sheets 7 and 8

Ockendon Road (Work No. 9N) - Sheet 4

Existing M25 (Work No. 9E)

M25 Southbound to A122 LTC Southbound (Work No. 9B) - Sheet 14

M25 Southbound to A122 LTC Southbound (Work No. 9B) - Sheet 14

Footpath FP252 (Work No. 9M) - Sheet 3

Footpath FP252 (Work No. 9M)

M25 Southbound to A122 LTC Southbound (Work No. 9B) - Sheet 14

LTC Northbound to M25 Northbound (Work No. 9A) - Sheets 9 and 10

Upminster and Grays Branch railway

Pike Lane

Pike Lane

Park Lane

M25

M25

M25

Ockendon Road

Ockendon Road

Ockendon Road

Church Lane

North Ockendon

North Ockendon

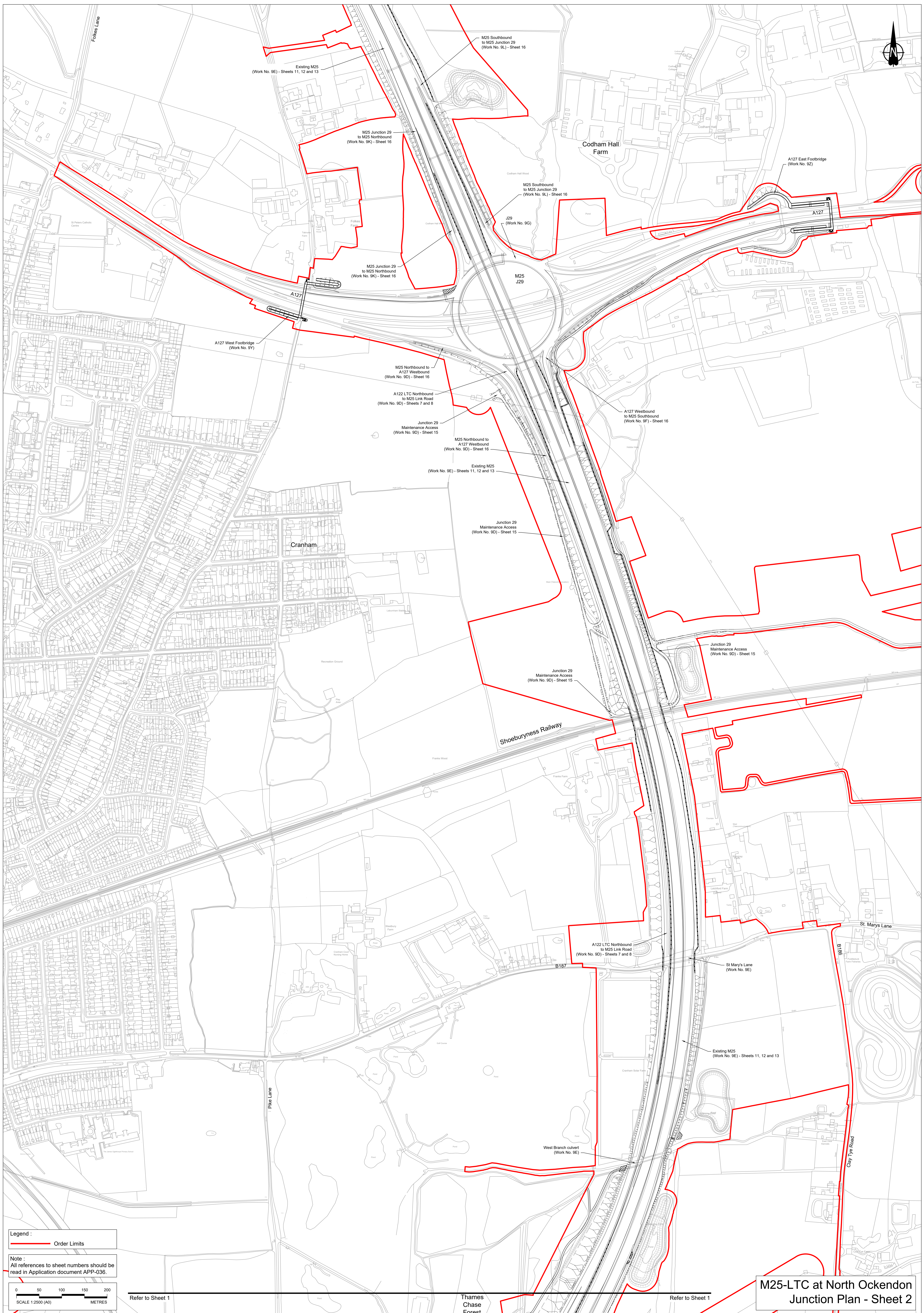
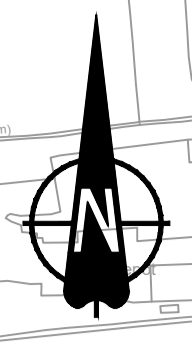
North Ockendon

Legend : Order Limits

Note : All references to sheet numbers should be read in Application document APP-036.

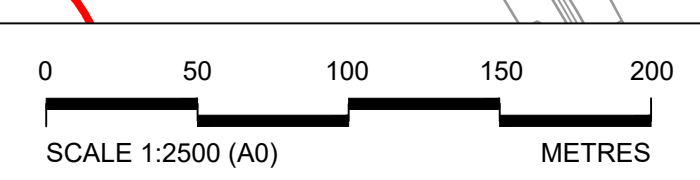
0 50 100 150 200 SCALE 1:2500 (A0) METRES

M25-LTC at North Ockendon Junction Plan - Sheet 1



Legend :
Order Limits

Note :
All references to sheet numbers should be read in Application document APP-036.



Refer to Sheet 1

Thames Chase Forest

Refer to Sheet 1

M25-LTC at North Ockendon Junction Plan - Sheet 2

If you need help accessing this or any other National Highways information, please call **0300 123 5000** and we will help you.

© Crown copyright 2023.

You may re-use this information (not including logos) free of charge in any format or medium, under the terms of the Open Government Licence. To view this licence:

visit www.nationalarchives.gov.uk/doc/open-government-licence/

write to the **Information Policy Team, The National Archives, Kew, London TW9 4DU**, or email psi@nationalarchives.gsi.gov.uk.

Mapping (where present): © Crown copyright and database rights 2022 OS 100030649. You are permitted to use this data solely to enable you to respond to, or interact with, the organisation that provided you with the data. You are not permitted to copy, sub-licence, distribute or sell any of this data to third parties in any form.

If you have any enquiries about this publication email info@nationalhighways.co.uk or call **0300 123 5000***.

*Calls to 03 numbers cost no more than a national rate call to an 01 or 02 number and must count towards any inclusive minutes in the same way as 01 and 02 calls.

These rules apply to calls from any type of line including mobile, BT, other fixed line or payphone. Calls may be recorded or monitored.

Printed on paper from well-managed forests and other controlled sources when issued directly by National Highways.

Registered office Bridge House, 1 Walnut Tree Close, Guildford GU1 4LZ

National Highways Company Limited registered in England and Wales number 09346363